

CERTIFIED RECORD OF LAND CORNER MONUMENTATION

INDEX No. C-9

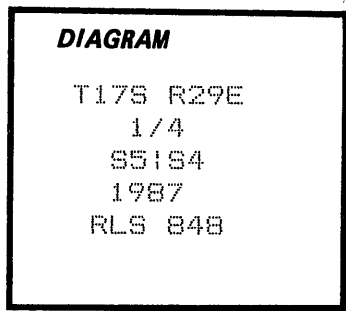
History of original corner establishment:

Corner was originally established by Bamford Robb, in Aug, 1880, under General Land Office Contract No. 366. The U.S. Surveyor Generals Notes State:

Set post for 1/4 Sec. cor.

from which:

A Pine 30 in. dia. bears N 2^oW., 43 lks dist.
" " 36 " " " N 3^oE., 39 " "



Description of corner evidence found:

No trace of the original post remains.

Found the West Bearing Tree, which is a 36" Pine with blaze and visible scribing.

Set the 1/4 corner position at record measurement from the above described bearing tree.

Description of monument and accessories | established to perpetuate the original location of this corner:

Set 2-1/2"x30" aluminum pipe with 3-1/2" aluminum cap, stamped as shown on the **DIAGRAM**, SET 26" in the ground.

From Which:

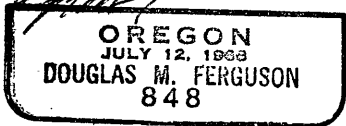

(New Bearing Trees)

A Pine 6" dia., Bears N82^oE., 6.1 ft., scribed: 1/4 S4 BT

A Pine 8" dia., Bears S82^oW., 2.4 ft., scribed: 1/4 S5 BT

Measurements to trees taken with a metal tape and magnetic compass, with Declination set off 20 deg. East.

Nailed a brass washer stamped RLS 848 on blaze above BT scribe, Bearing Tree Sign above blaze, and warning sign on back of each tree. Painted a 6" red band at breast ht. around each tree. Set steel fence post with warning Sign, North 3 ft. from the corner.



This work is performed by:
Douglas M. Ferguson RLS 848
Mt. Vernon Oregon.
On: June 2, 1987
Refer to Map of Survey No. 1004

Office of Surveyor County of Grant
State of Oregon, I hereby certify that the within instrument was filed in this office
for record on the 5 day of Oct, 1987
Robert D. Bazett by _____
(COUNTY OFFICIAL) (DEPUTY)